


1

0,00
0,00

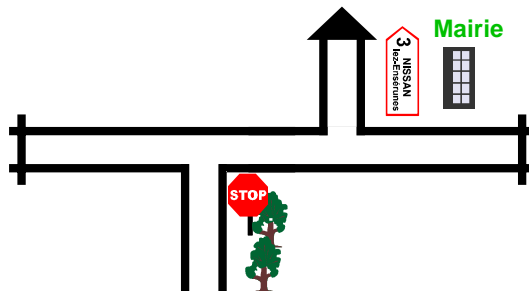
N43°18.805' - E03°08.534'



2

0,18
0,18


N43°18.755' - E03°08.439'



3

0,10
0,28


N43°18.735' - E03°08.393'



4

0,15
0,43

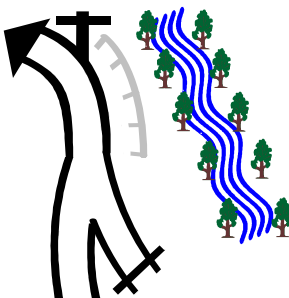
N43°18.694' - E03°08.274'



5

0,54
0,97

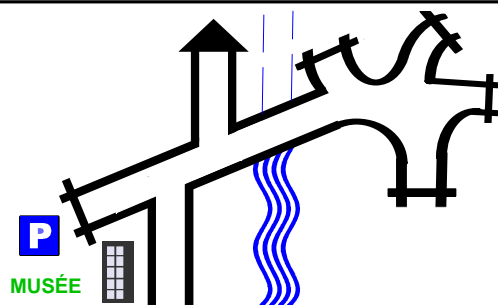
N43°18.566' - E03°07.912'



6

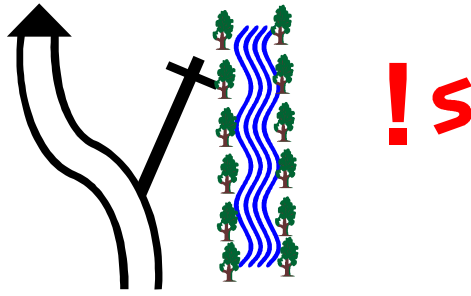
0,50
1,47

N43°18.427' - E03°07.617'



7


0,13
1,60



N43°18.399' - E03°07.539'

8

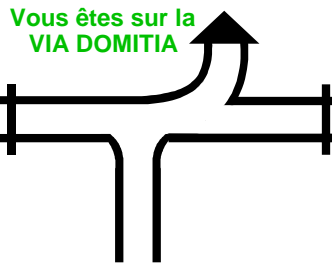
0,28
1,88



N43°18.273' - E03°07.450'

9

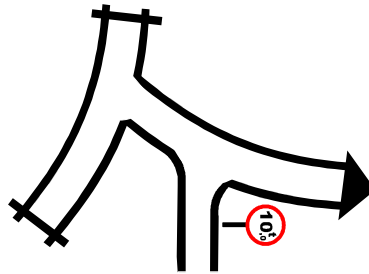
0,64
2,52



N43°18.000' - E03°07.201'

10

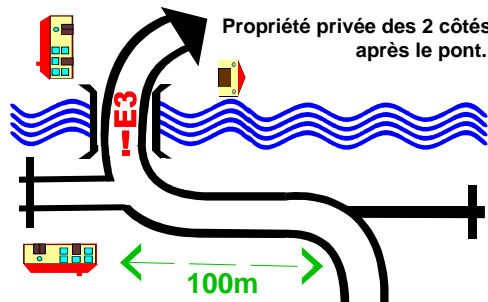
1,57
4,10



N43°17.880' - E03°06.118'

11


0,80
4,90



N43°18.299' - E03°06.111'

12

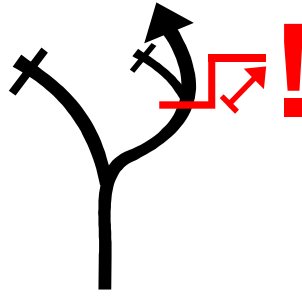
0,27
5,17



N43°18.361' - E03°06.057'

13

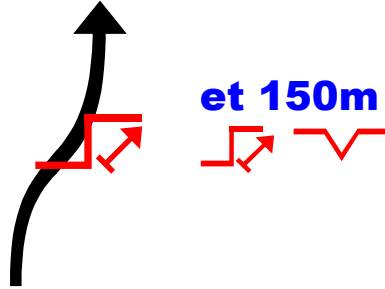
0,41
5,58



N43°18.518' - E03°05.882'

14

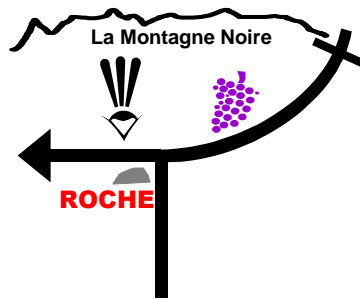
0,13
5,71



N43°18.568' - E03°05.837'

15


0,39
6,10



N43°18.726' - E03°05.665'

16

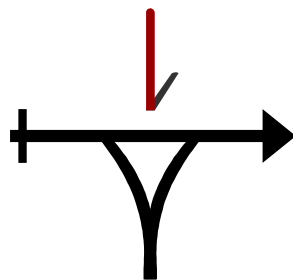
0,44
6,54



N43°18.776' - E03°05.381'

17

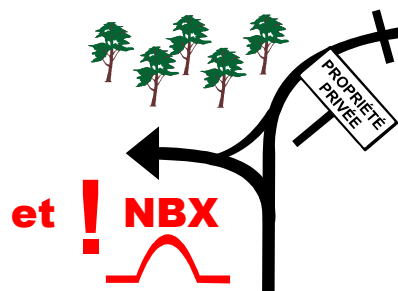
0,18
6,72



N43°18.864' - E03°05.408'

18

0,86
7,58



N43°18.777' - E03°05.940'